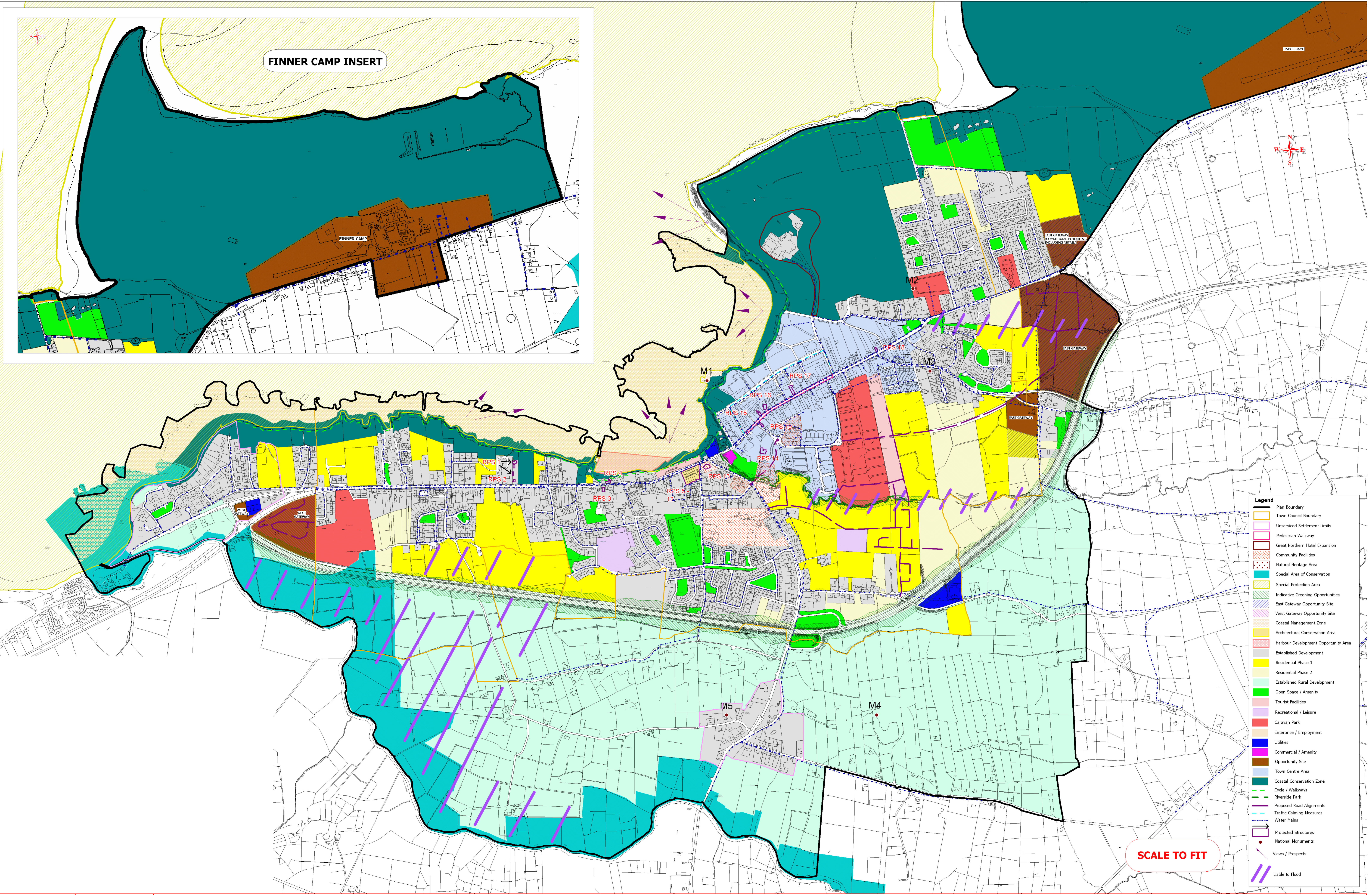
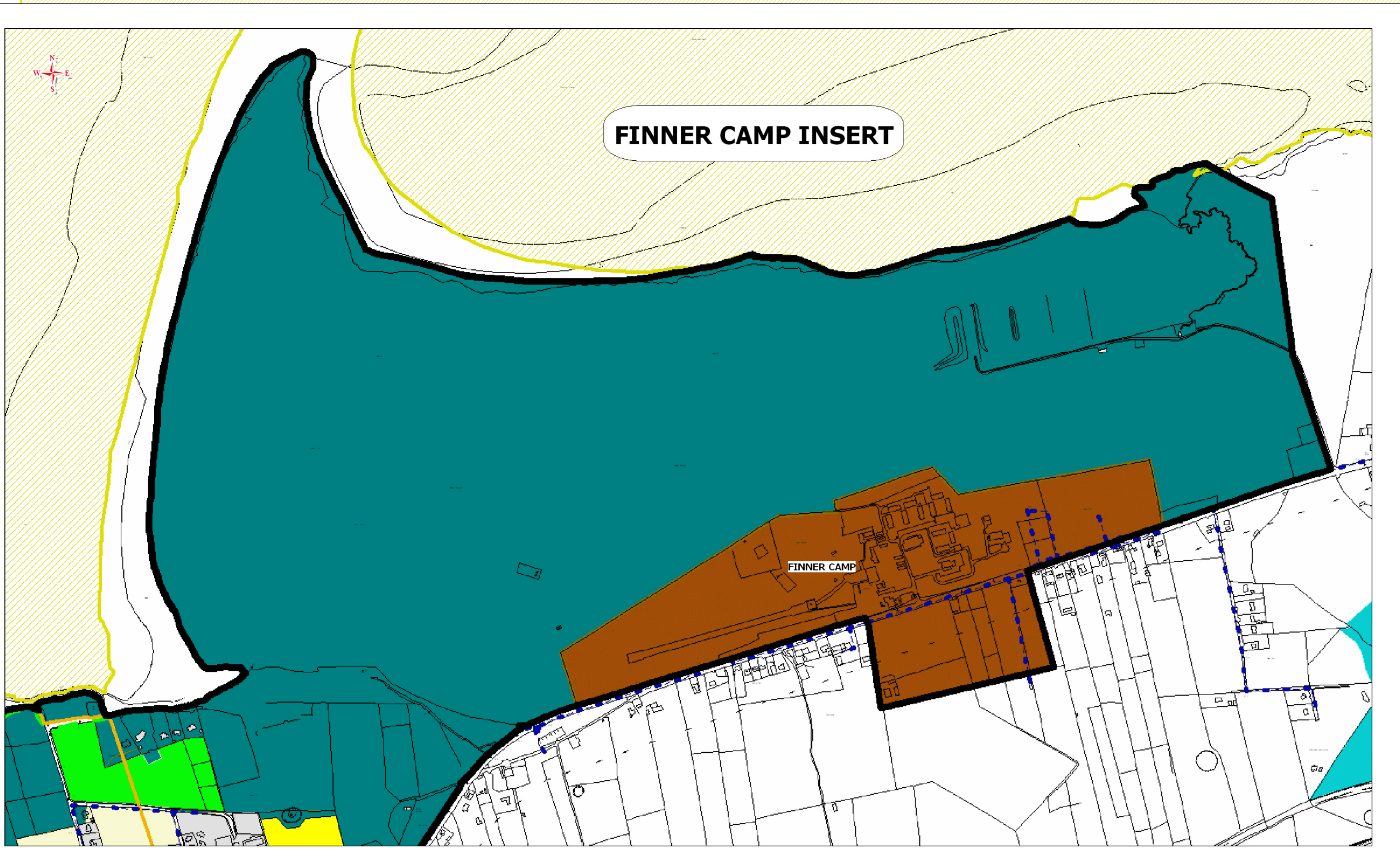



**FINNER CAMP INSERT**



**Legend**

- Plan Boundary
- Town Council Boundary
- Unserved Settlement Limits
- Pedestrian Walkway
- Great Northern Hotel Expansion
- Community Facilities
- Natural Heritage Area
- Special Area of Conservation
- Special Protection Area
- Indicative Greening Opportunities
- East Gateway Opportunity Site
- West Gateway Opportunity Site
- Coastal Management Zone
- Architectural Conservation Area
- Harbour Development Opportunity Area
- Established Development
- Residential Phase 1
- Residential Phase 2
- Established Rural Development
- Open Space / Amenity
- Tourist Facilities
- Recreational / Leisure
- Caravan Park
- Enterprise / Employment
- Utilities
- Commercial / Amenity
- Opportunity Site
- Town Centre Area
- Coastal Conservation Zone
- Cycle / Walkways
- Riverside Park
- Proposed Road Alignments
- Traffic Calming Measures
- Water Mains
- Protected Structures
- National Monuments
- Views / Prospects
- Liable to Flood

**SCALE TO FIT**



**BUNDORAN AND ENVIRONS DEVELOPMENT PLAN 2009 - 2015  
LAND-USE ZONING MAP**